
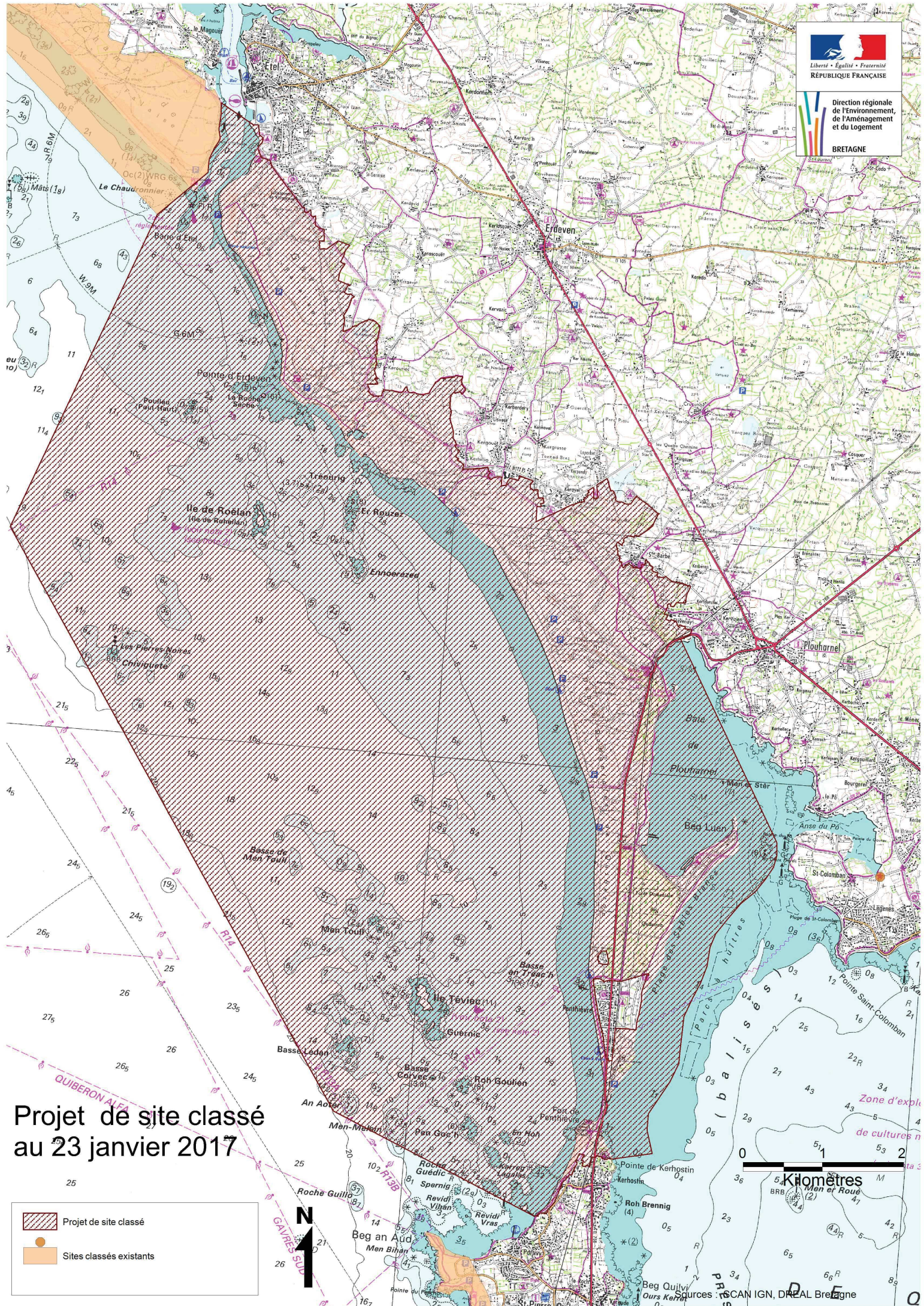






# LES DUNES DE PLOUHARNEL ET D'ERDEVEN

Cahier des délimitations cadastrales - janvier 2017





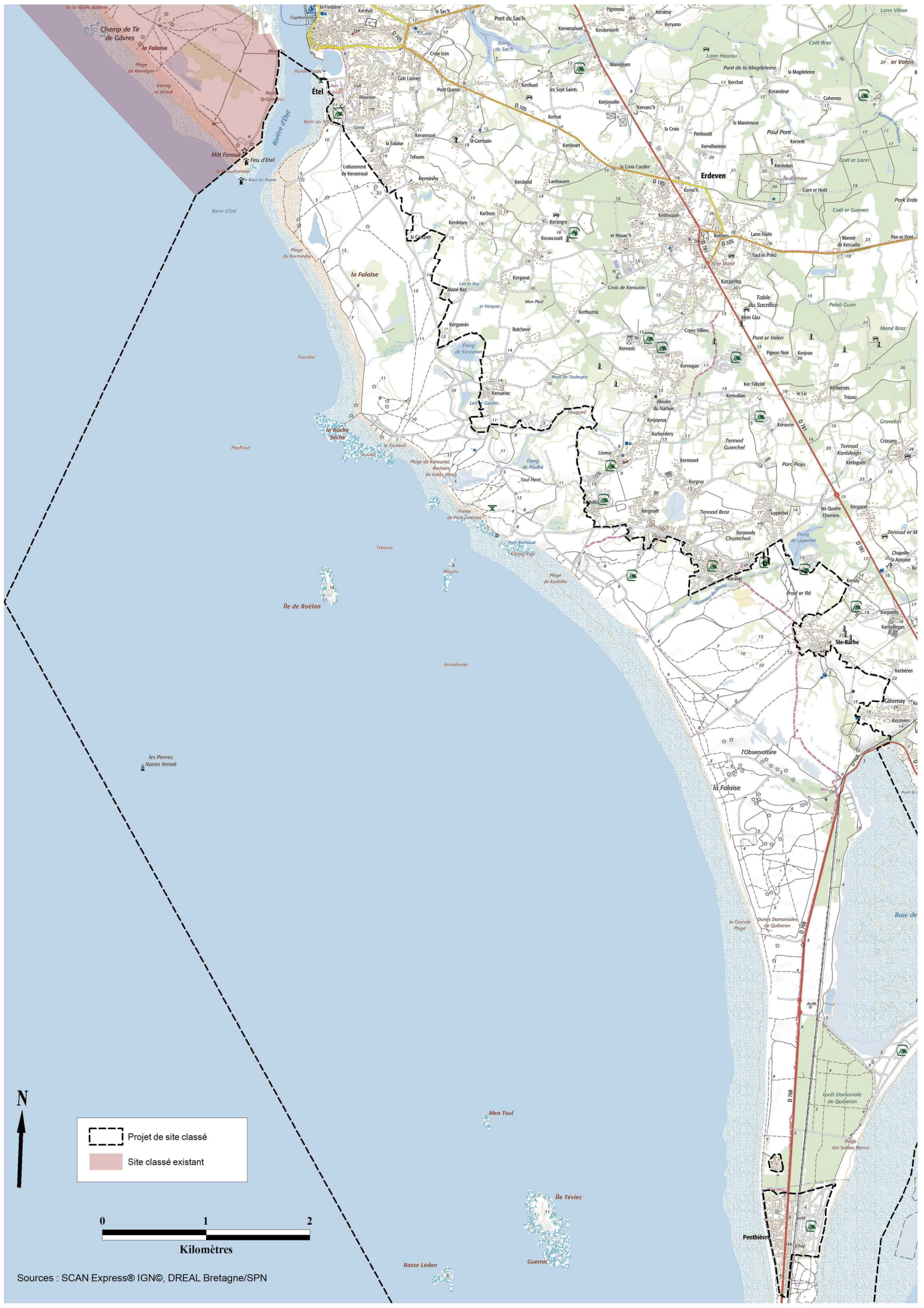
Projet de site classé  
au 23 janvier 2017

	Projet de site classé
	Sites classés existants

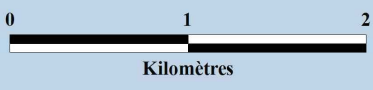
0 5 10 15 20 25 30 35 40 45 50 55 60 65 70 75 80 85 90 95 100

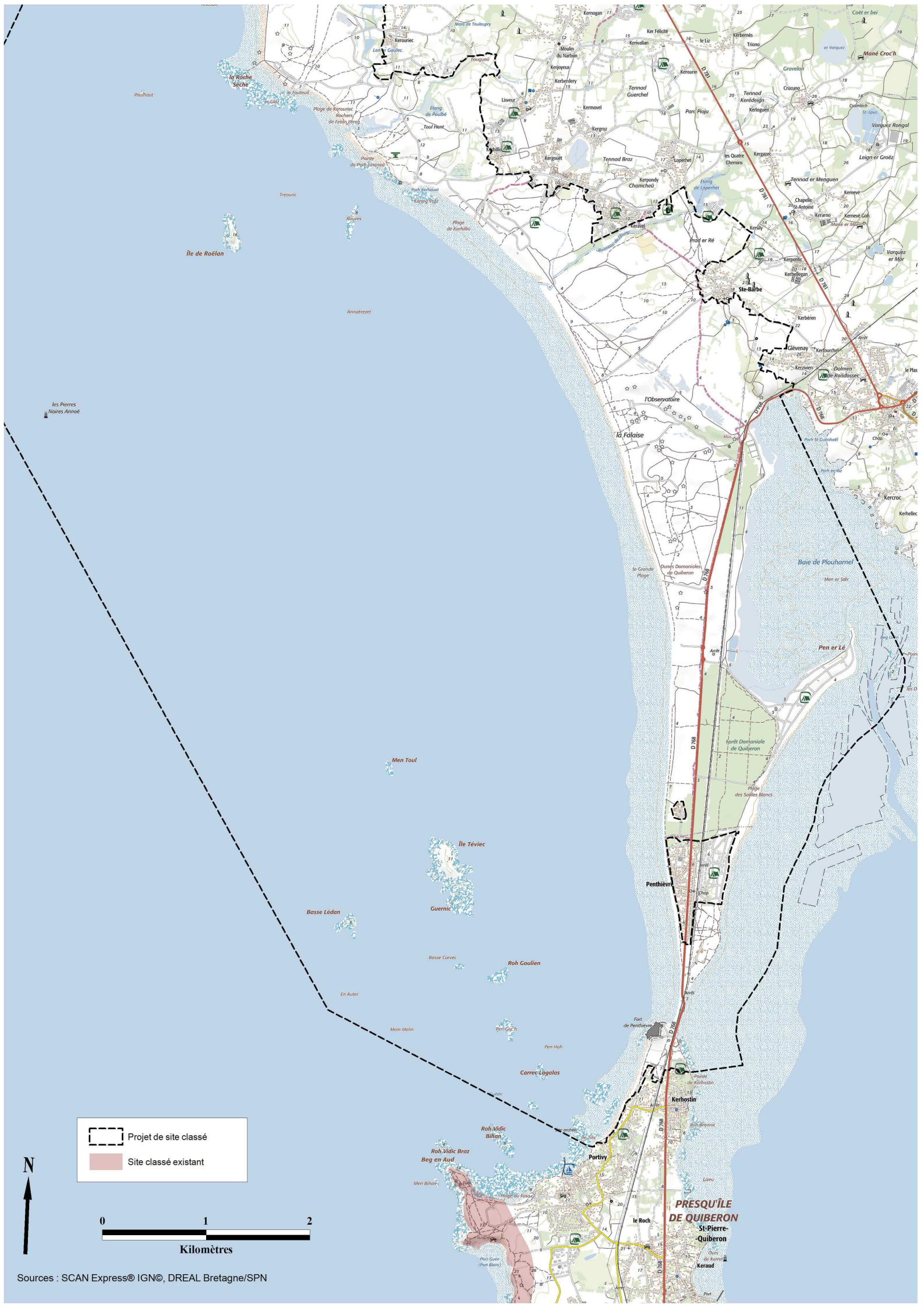
Kilomètres

Sources : IGN, DREAL Bretagne

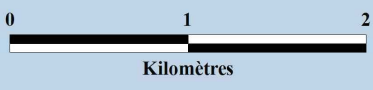


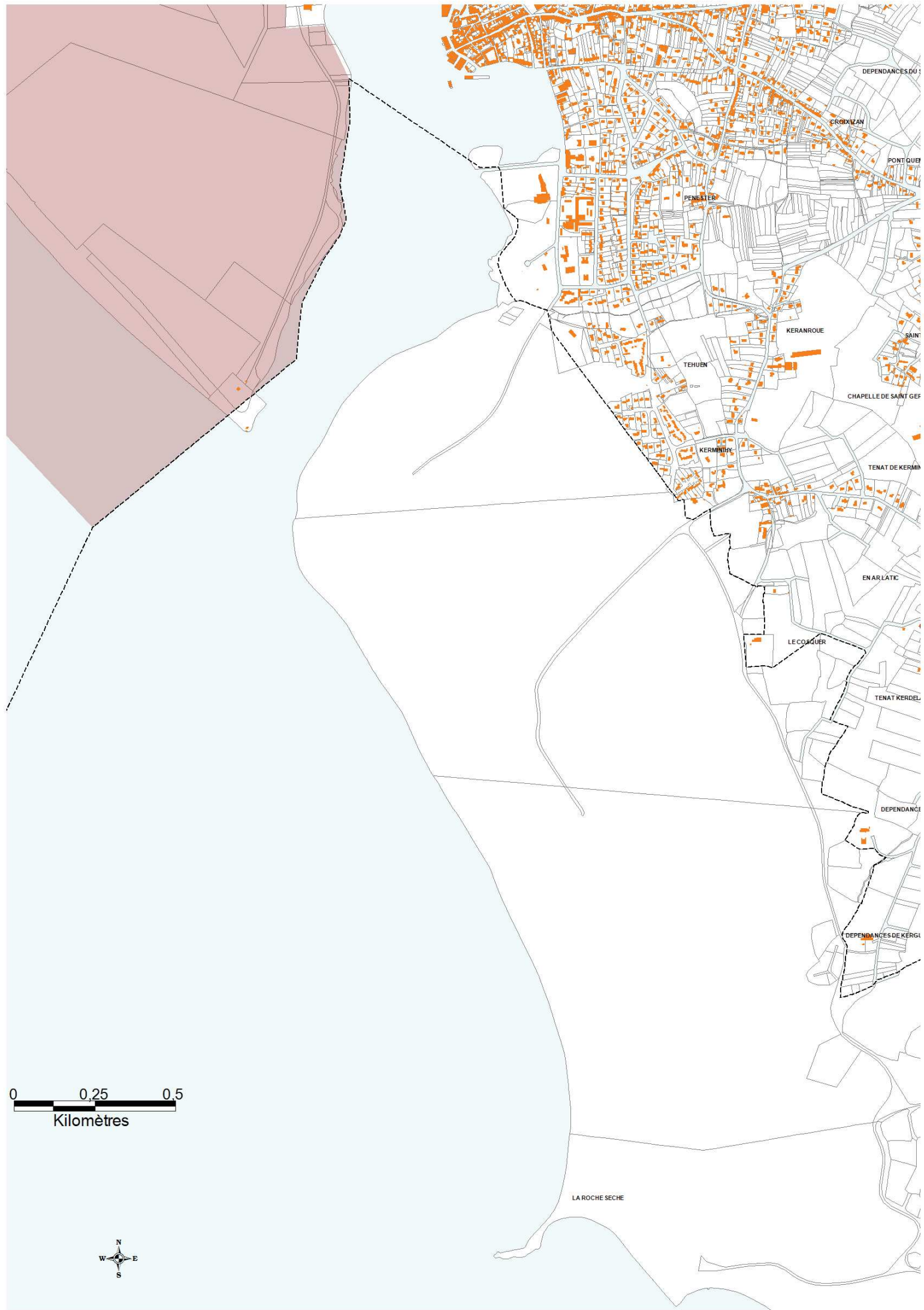
Projet de site classé  
 Site classé existant





Projet de site classé  
 Site classé existant

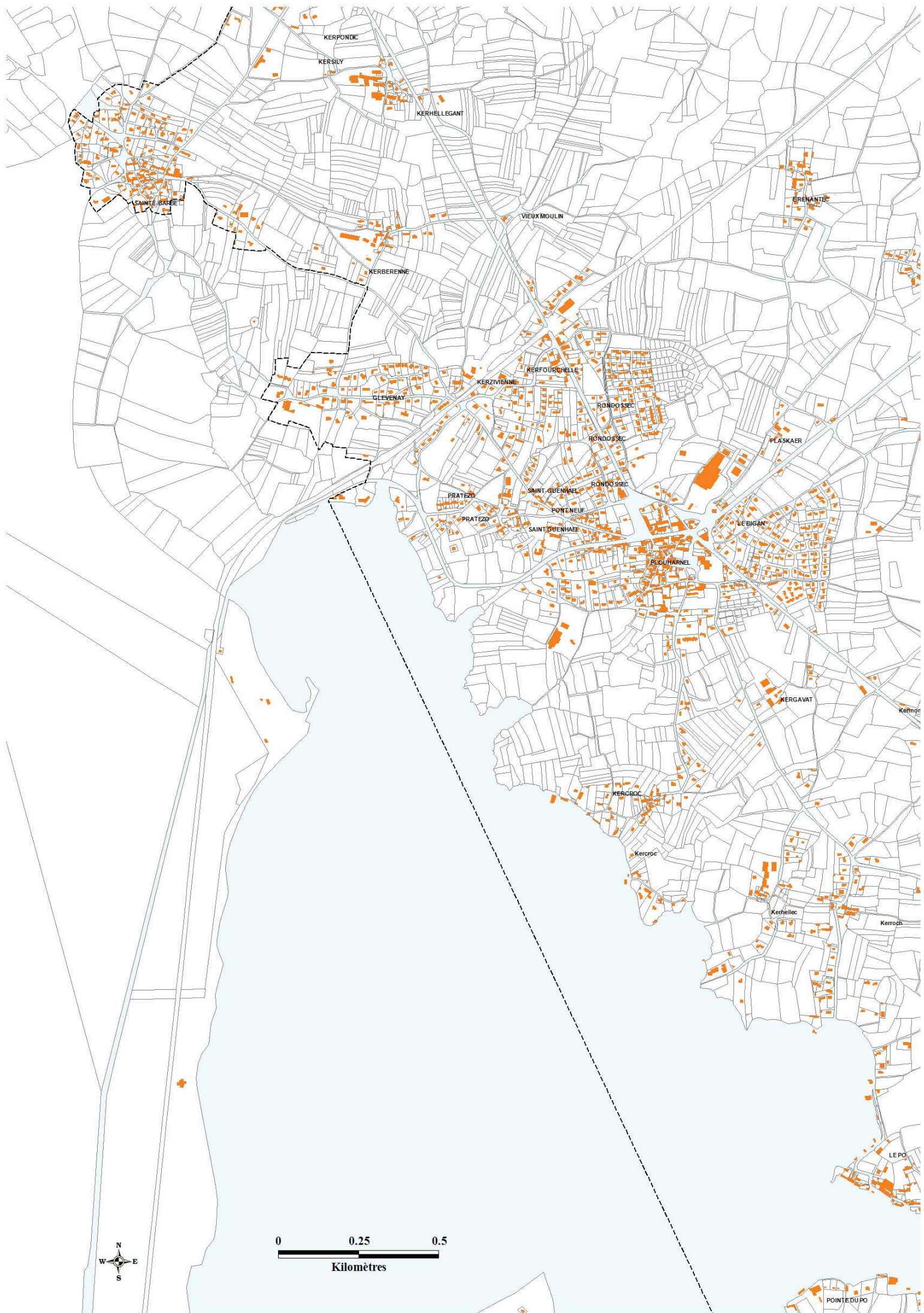




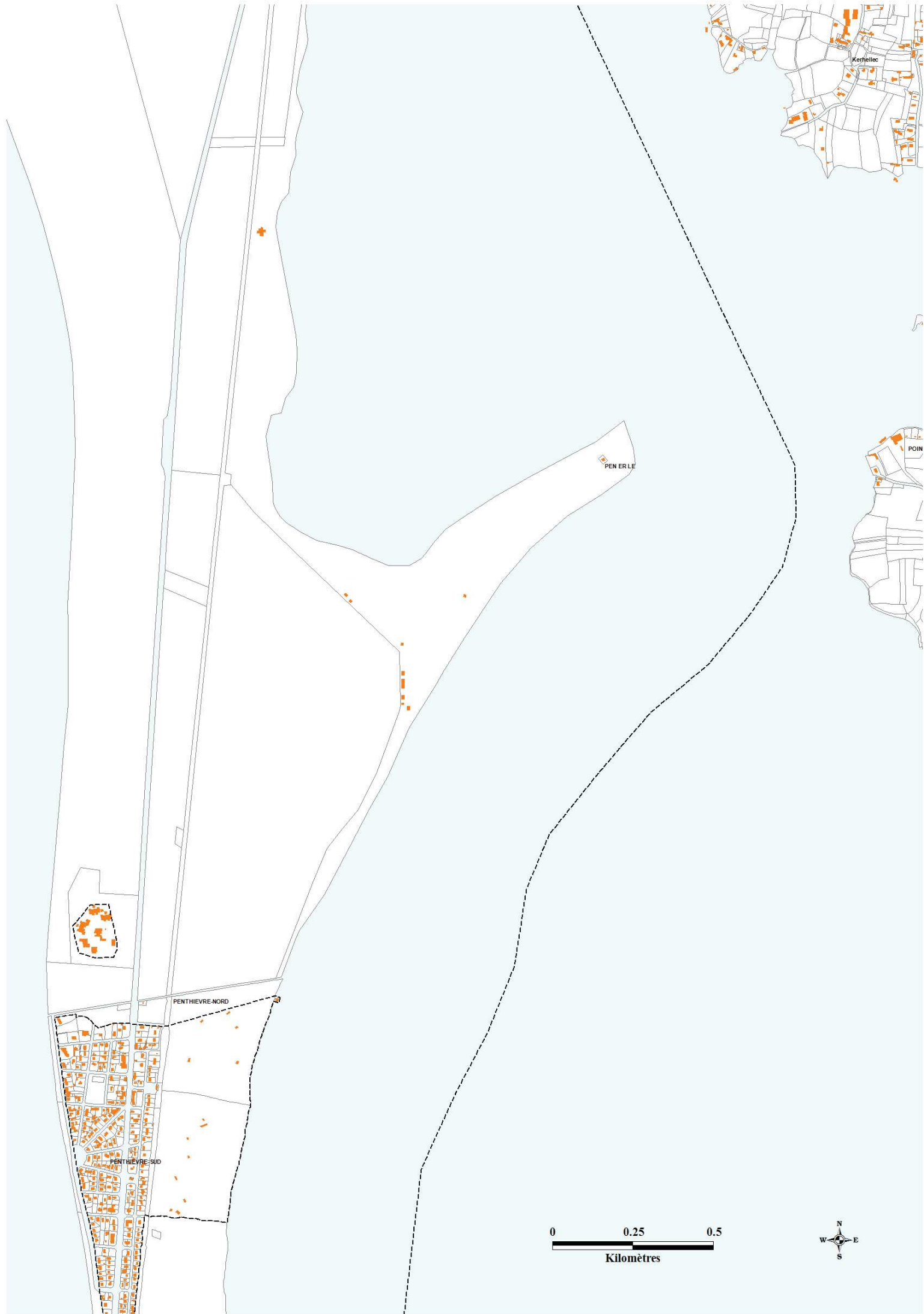
0 0,25 0,5  
Kilomètres



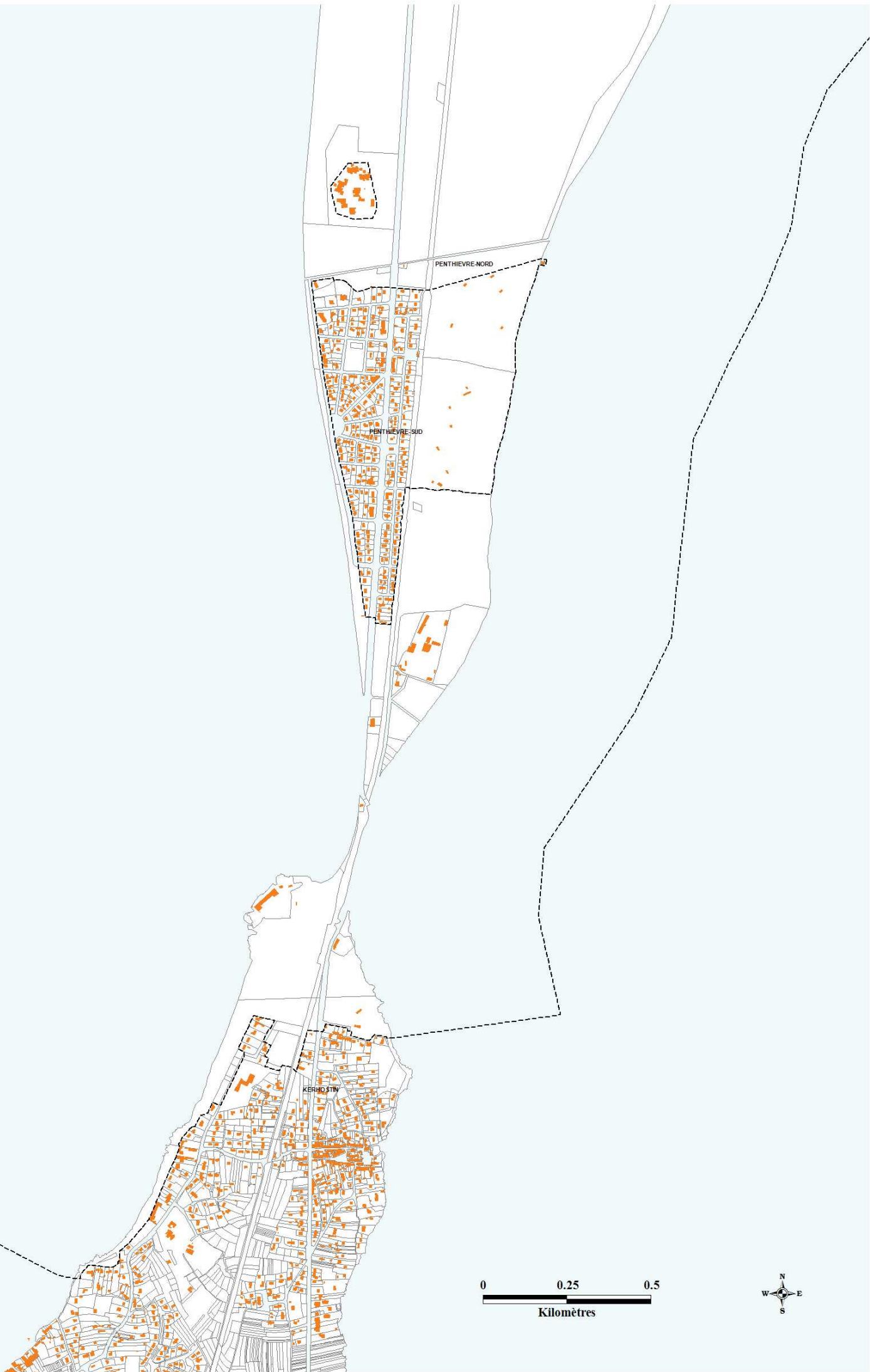




0 0.25 0.5  
Kilomètres







PENTHIEVRE-NORD

PENTHIEVRE-SUD

KERHO-STIV

